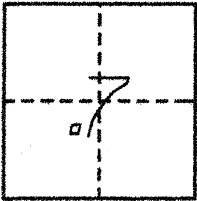


CORNER RECORD

COUNTY OF PLACER, CALIFORNIA

City of \_\_\_\_\_ Document Number 20110050

Brief Legal Description LOT 42, CHAMBERLANDS UNIT A, F MAPS 33



T 14 N  
R 17 E

CORNER TYPE

Government Corner  Control   
Meander  Property   
Rancho  Other   
Date of Survey \_\_\_\_\_

COORDINATES (Optional)

N. \_\_\_\_\_  
E. \_\_\_\_\_  
Zone \_\_\_\_\_ Datum \_\_\_\_\_  
Elev. \_\_\_\_\_

Corner- Left as found  Found and tagged  Established  Reestablished  Rebuilt

Identification and type of corner found: Evidence used to identify or procedure used to establish or reestablish corner:

- FOUND 1/2" REBAR LS 5886

USED FOUND MONUMENTS AND RECORD INFORMATION TO  
RE-ESTABLISH POINTS SHOWN PER F MAPS 33, F MAPS 48  
AND CORNER RECORD # 6/CR/68


A description of the physical condition of the monument as found and as set or reset:

⊗ SET 5/8" REBAR W/ 2" CAP STAMPED  
TAHOE BASIN LAND SURVEYING, L.S. 5886

SURVEYOR'S STATEMENT

This Corner Record was prepared by me or under my direction in conformance with the Land Surveyor's Act on September 14, 2011.


Signed Thomas C. Buswell L.S. or R.C.E. Number L.S. 5886



COUNTY SURVEYOR'S STATEMENT

This Corner Record was received \_\_\_\_\_ 19 \_\_\_\_\_ and examined  
and filed JANUARY 18, 2012


Signed Leslie Amstern Title Deputy



County Surveyor's Comment \_\_\_\_\_

BOOK 14 CORNER RECORDS PAGE 77

SCALE 1" = 50'



FD. 5/8" BAR L.S. 5886

NO KNOWN RECORD

LOT 75

F MAPS 48

F MAPS 33

LOT 74

Flicker

A=112.85'(R3)  
R=290.38'(R3)

LOT 44

A=62.09'(R3)  
R=290.38'(R3)

LOT 45

FD. 1/2" PIN (R3)

A=105.42'(R3)  
R=290.38'(R3)

S 34°47'00"E (R3)  
20.00'(R3)

LOT 43

Avenue  
(CO. RD # W3006)

N 34°47'00"W (R1)  
110.00'(R1)

NO SIGN OF 5/8" BAR  
L.S. 5886 PER (R2)

LOT 42

N 55°13'00"E (R2)  
95.00'(R1) (R2)

LOT 41

110.00'(R1)(R2)  
FD. 1/2" BAR  
(R1)(R2)

S 55°13'00"W (R1)  
95.00'(R1) (R2)

(C)(R1)  
68.04'

Lot 35

S 34°47'00"E (R1)  
110.00'(R1)

F Maps 33

Lot 34

S 55°13'00"W (R1)  
95.00'(R1)

**Legend**

~ SET 2" ALUMINUM CAP STAMPED "TAHOE BASIN  
LAND SURVEYING, THOMAS C. BUSWELL, L.S. 5886"  
ON 5/8" REBAR.

● ~ FOUND MONUMENT AS NOTED.  
(C) ~ CALCULATED FROM RECORD INDICATED.

(R1) ~ RECORD AS PER F MAPS 33.

(R2) ~ RECORD AS PER BK. 6 OF CORNER RECORDS PG. 68

(R3) ~ RECORD PER F MAPS 48

○ ~ NOTHING FOUND, NOTHING SET