


CORNER RECORD

Document Number _____

City of _____

County of Placer, California

Brief Legal Description Lot 6, Highlands Unit No. 3 Sub. G/MAPS/38 O.R.P.C.



CORNER TYPE

T. 16N
R. 17E
MDBEM

Government Corner Control
 Meander Property
 Rancho Other
 Date of Survey 10-05-2001

COORDINATES (Optional)

~~N. _____
 E. _____
 Zone _____ NAD27 NAD83
 NAD83 Epoch _____
 Elev. _____
 Vert. Datum: NGVD29 NAVD88
 Meas. Units: Metric Imperial~~

Corner - Left as found Found and tagged Established Reestablished Rebuilt

Identification and type of corner found: Evidence used to identify or procedure used to establish or reestablish the corner:

See sketch on Back

A description of the physical condition of the monument as found and as set or reset:


See sketch on Back

SURVEYOR'S STATEMENT

This Corner Record was prepared by me or under my direction in conformance with

the Land Surveyor's Act on 12-12-2001

Signed Matthew S. Webb P.L.S. or R.C.E. No. 7429



COUNTY SURVEYOR'S STATEMENT


This Corner Record was received January 9, 2002

and examined and filed MARCH 13, 2002

Signed John H. Rietsjens P.L.S. or R.C.E. No. 4323

Title County Surveyor

County Surveyor's Comment _____



BOOK 7 CORNER RECORDS PAGE 34

POLARIS RD (W6019)



PLAT OF SURVEY
 LOT 6 HIGHLANDS UNIT No. 3, SUBDIVISION
 BOOK G, OF MAPS, PAGE 38, OFFICIAL RECORDS
 PLACER COUNTY CALIFORNIA, SECTION 32,
 TOWNSHIP 16, N., RANGE 17, E., M.D.B.&M.
 SCALE 1" = 50' DATE OF SURVEY: 10/05/2001

- FOUND 1/2" REBAR NO TAG
 PER G/MAPS/38 O.R.P.C.
- DIMENSION POINT ONLY
 (R) RECORD INFORMATION
 PER G/MAPS/38 O.R.P.C.

