

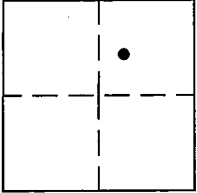
CORNER RECORD

COUNTY OF PLACER, CALIFORNIA

City of _____

Document Number 20150030

Brief Legal Description LOT 32, G-MAPS-48



SEC 7
T13N
R9E

CORNER TYPE

Government Cor. Control
Meander Property
Rancho other
Date of Survey MARCH 12, 2015

CORNER TYPE (optional)

N. _____
E. _____
Zone _____ Datum _____
Elev. _____

Corner - Left as Found Found and Tagged Established Reestablished Rebuilt

Identification and type of corner found: Evidence used to identify or procedure used to establish or reestablish corner: FOUND 1" SQUARE HEAD BOLTS IN TRAVELED WAY OF WHITE CLOVER VALLEY ROAD, SHOWN AS 3/4" IRON PINS PER GOLDEN OAK ACRES UNIT 1, AT BOOK G, OF MAPS, PAGE 48, O.R.P.C., FROM FOUND MONUMENTS, ESTABLISHED REFERENCE POINTS PRIOR TO ASPHALT OVERLAY.

A description of the physical condition of the monument as found and as set or reset: FROM REFERENCE POINTS, SET PK-NAILS W/ 1-1/4" BRASS TAG STAMPED "PLACER CO. SURVEYOR" CENTERED OVER THE FOUND MONUMENT AFTER ASPHALT OVERLAY.

SURVEYOR'S STATEMENT

This Corner Record was prepared by me or under my direction in conformance with the Land Surveyors' Act on JULY 30 2015.

Signed [Signature] L.S. or R.C.E. Number LS 7941



COUNTY SURVEYOR'S STATEMENT

This Corner Record was received _____ 20 ____ and examined and filed August 12, 2015 20 ____.

Signed [Signature] Title County Surveyor


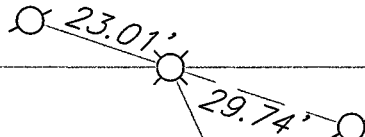
County Surveyor's Comment:
xx



BOOK 18 OF CORNER RECORDS, PAGE 21

073-032-004

(N 24°30'00" W, 43.86')



073-040-083

LOT 32
G-MAPS-48

WHITE CLOVER VALLEY ROAD G2020



SCALE 1"=30'

LEGEND

- ⊗ FD. 1" SQUARE HEAD BOLT PRIOR TO PAVEMENT OVERLAY
SET PK NAIL WITH "PLACER CO. SURVEYOR" TAG
- ⊙ SET 5/8" REBAR WITH "PLACER CO. SURVEYOR" TAG
- () RECORD PER G-MAPS-48

NOTE

THIS CORNER RECORD REPRESENTS THE AS FOUND LOCATION OF THE MONUMENTS SHOWN HEREON, NO SURVEY HAS BEEN MADE OF SAID MONUMENTS IN RELATIONSHIP TO REFERENCED RECORD MAPS.