










- | | | | | | |
|---|------------------------|---|------------------------|---|-------------|
|  | Supervisory District 5 |  | Supervisory District 3 |  | Interstate |
|  | Supervisory District 1 |  | Supervisory District 4 |  | Highway |
|  | Supervisory District 2 |  | City Limits |  | Major Roads |

Data Disclaimer:
The features on this map were prepared for geographic purposes only and are not intended to illustrate legal boundaries or supersede local ordinances. Official information concerning the features depicted on this map should be obtained from recorded documents and local governing agencies.

L:\REQUESTS\BOS_DistrictBoundaries_170412\ARCMAP\BOS_District5_170417.mxd